







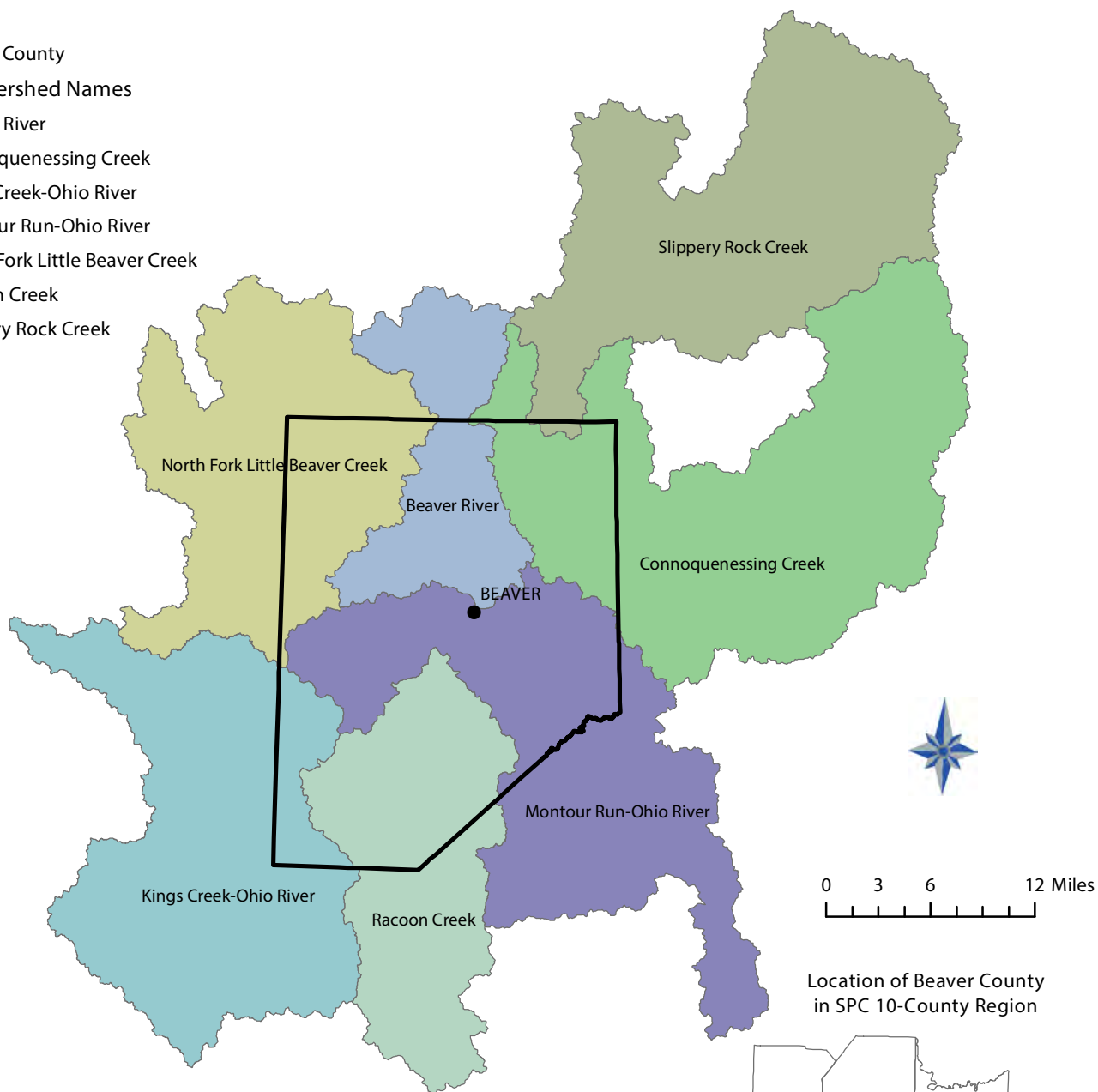


HUC-10 Watersheds in Beaver County, PA

Data Source: PennDOT, USDA Watershed Boundary Dataset, 2019

Legend

-  Beaver County
- HUC-10 Watershed Names**
-  Beaver River
-  Connoquenessing Creek
-  Kings Creek-Ohio River
-  Montour Run-Ohio River
-  North Fork Little Beaver Creek
-  Racoon Creek
-  Slippery Rock Creek



Location of Beaver County in SPC 10-County Region

