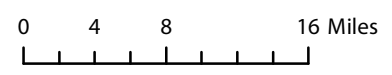
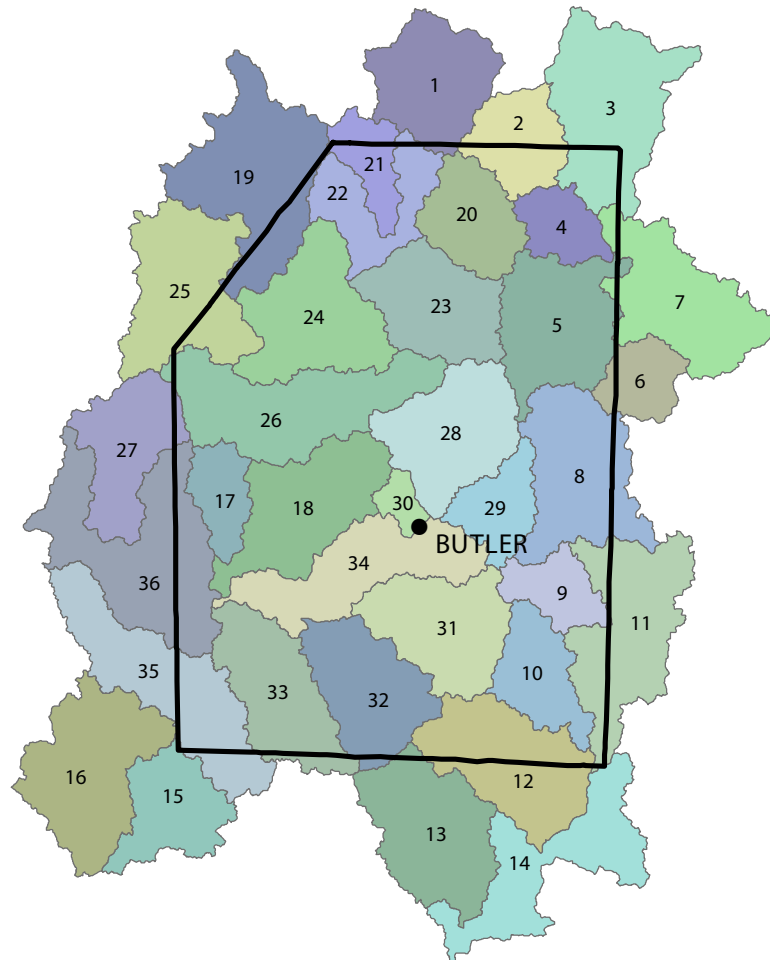
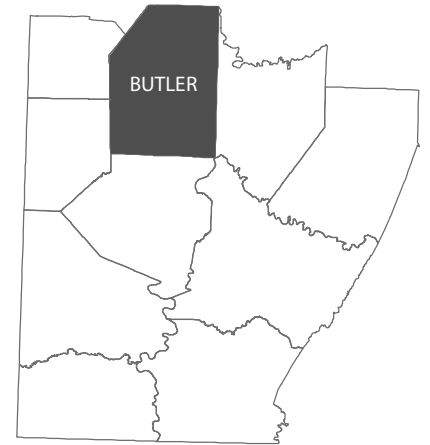


HUC-12 Watersheds in Butler County, PA

Data Source: PennDOT, USDA Watershed Boundary Dataset, 2019



Location of Butler County in SPC 10-County Region



Legend

Butler County

HUC-12 Watershed Names

- | | | |
|---------------------------------------|--------------------------------------|---------------------------------------|
| 1. Scrubgrass Creek | 12. Bull Creek | 25. Taylor Run-Slippery Rock Creek |
| 2. Little Scrubgrass Creek | 13. Deer Creek | 26. Lake Arthur-Muddy Creek |
| 3. Mill Creek-Allegheny River | 14. Chartiers Run-Allegheny River | 27. Hell Run-Slippery Rock Creek |
| 4. North Branch Bear Creek | 15. Big Sewickley Creek | 28. Lake Oneida-Connoquenessing Creek |
| 5. South Branch Bear Creek-Bear Creek | 16. Crows Run-Ohio River | 29. Bonnie Brook |
| 6. Sugar Creek | 17. Yellow Creek | 30. Sullivan Run |
| 7. Catfish Run-Allegheny River | 18. Little Connoquenessing Creek | 31. Thorn Creek |
| 8. Headwaters Buffalo Creek | 19. Outlet Wolf Creek | 32. Glade Run |
| 9. Rough Run | 20. Seaton Creek-Slippery Rock Creek | 33. Breakneck Creek |
| 10. Little Buffalo Creek | 21. North Branch Slippery Rock Creek | 34. Coal Run-Connoquenessing Creek |
| 11. Cornplanter Run-Buffalo Creek | 22. McMurray Run-Slippery Rock Creek | 35. Brush Creek |
| | 23. South Branch Slippery Rock Creek | 36. Camp Run-Connoquenessing Creek |
| | 24. Hogue Run-Slippery Rock Creek | |