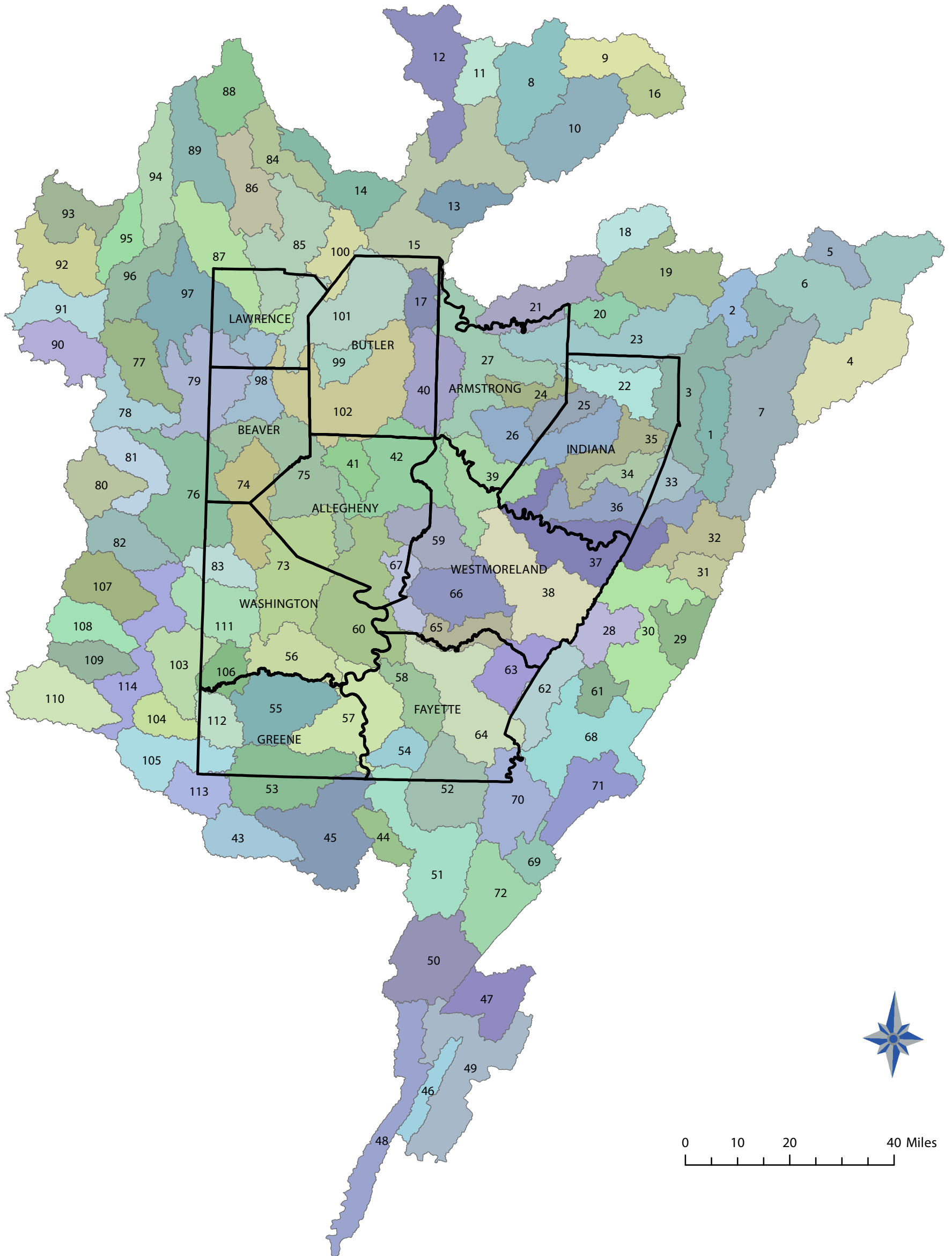


HUC-10 Watersheds in the SPC Region











































































Data Source: USGS Watershed Boundary Dataset, 2019



Legend

 SPC County Boundaries

HUC-10 Watershed Names

- | | | |
|---|--|---|
|  1. Chest Creek |  38. Loyalhanna Creek |  77. Middle Fork Little Beaver Creek |
|  2. Anderson Creek |  39. Kiskiminetas River |  78. West Fork Little Beaver Creek |
|  3. Montgomery Creek-West Branch Susquehanna River |  40. Buffalo Creek |  79. North Fork Little Beaver Creek |
|  4. Moshannon Creek |  41. Pine Creek |  80. Headwaters Yellow Creek |
|  5. Mosquito Creek |  42. Allegheny River |  81. North Fork Yellow Creek-Yellow Creek |
|  6. Birch Island Run-West Branch Susquehanna River |  43. Buffalo Creek |  82. Salem Creek-Cross Creek |
|  7. Clearfield Creek |  44. Deckers Creek |  83. Cross Creek |
|  8. Upper Allegheny River |  45. Paw Paw Creek-Monongahela River |  84. Little Shenango River |
|  9. West Branch Tionesta Creek |  46. Glady Fork |  85. Neshannock Creek |
|  10. Tionesta Creek |  47. Blackwater River |  86. Big Run-Shenango River |
|  11. Pine Creek |  48. Shavers Fork |  87. Yankee Run-Shenango River |
|  12. Oil Creek |  49. Dry Fork |  88. Pymatuning Reservoir-Shenango River |
|  13. East Sandy Creek |  50. Upper Cheat River |  89. Pymatuning Creek |
|  14. Sandy Creek |  51. Lower Cheat River |  90. Headwaters Mahoning River |
|  15. Lower Allegheny River |  52. Big Sandy Creek |  91. Deer Creek-Mahoning River |
|  16. South Branch Tionesta Creek |  53. Dunkard Creek |  92. West Branch Mahoning River-Mahoning River |
|  17. Bear Creek |  54. Georges Creek |  93. Eagle Creek-Mahoning River |
|  18. North Fork Redbank Creek |  55. South Fork Tenmile Creek |  94. Mosquito Creek |
|  19. Sandy Lick Creek |  56. Tenmile Creek |  95. Duck Creek-Mahoning River |
|  20. Little Sandy Creek |  57. Muddy Creek-Monongahela River |  96. Meander Creek-Mahoning River |
|  21. Redbank Creek |  58. Redstone Creek |  97. Mill Creek-Mahoning River |
|  22. Little Mahoning Creek |  59. Turtle Creek |  98. Beaver River |
|  23. Mahoning Creek |  60. Pigeon Creek-Monongahela River |  99. Little Connoquenessing Creek |
|  24. Cowanshannock Creek |  61. Coxes Creek |  100. Wolf Creek |
|  25. Plum Creek |  62. Laurel Hill Creek |  101. Slippery Rock Creek |
|  26. Crooked Creek |  63. Indian Creek |  102. Connoquenessing Creek |
|  27. Allegheny River |  64. Middle Youghioghny River |  103. Wheeling Creek |
|  28. Quemahoning Creek |  65. Jacobs Creek |  104. Middle Grave Creek-Grave Creek |
|  29. Shade Creek |  66. Sewickley Creek |  105. Fish Creek |
|  30. Stonycreek River |  67. Lower Youghioghny River |  106. Robinson Fork-Enlow Fork |
|  31. South Fork Little Conemaugh |  68. Lower Casselman River |  107. Piney Fork-Short Creek |
|  32. Little Conemaugh River |  69. Deep Creek |  108. Crabapple Creek-Wheeling Creek |
|  33. North Branch Blacklick Creek |  70. Upper Youghioghny River |  109. McMahan Creek |
|  34. Yellow Creek |  71. Upper Casselman River |  110. Captina Creek |
|  35. Two Lick Creek |  72. Headwaters Youghioghny River |  111. Buffalo Creek |
|  36. Blacklick Creek |  73. Chartiers Creek |  112. Dunkard Fork |
|  37. Conemaugh River |  74. Raccoon Creek |  113. West Virginia Fork Fish Creek |
| |  75. Montour Run-Ohio River |  114. Short Creek-Ohio River |
| |  76. Kings Creek-Ohio River | |