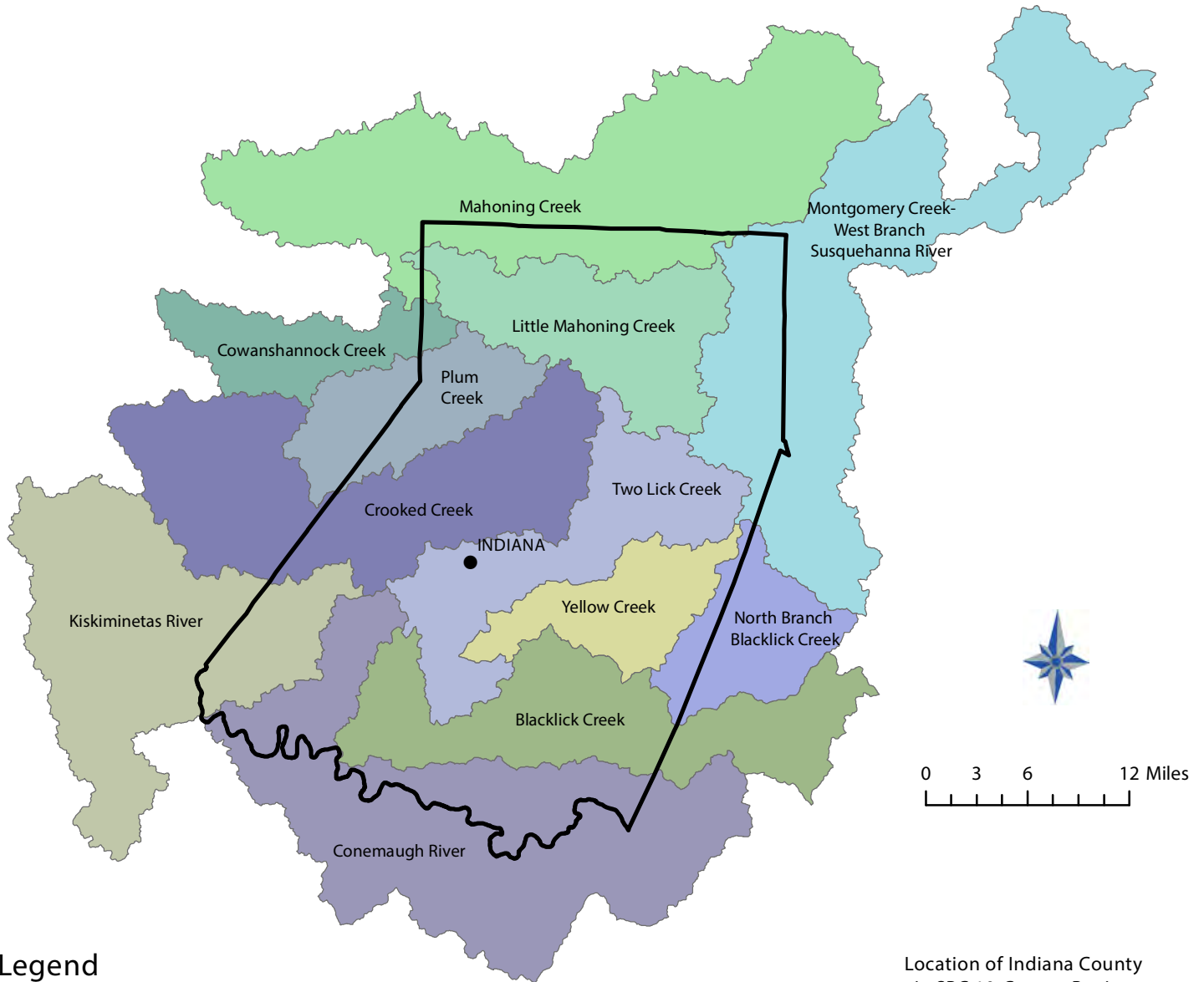















HUC-10 Watersheds in Indiana County, PA

Data Source: PennDOT, USDA Watershed Boundary Dataset, 2019



Legend

 Indiana County	 Little Mahoning Creek
HUC-10 Watershed Names	 Mahoning Creek
 Blacklick Creek	 Montgomery Creek-West Branch Susquehanna River
 Conemaugh River	 North Branch Blacklick Creek
 Cowanshannock Creek	 Plum Creek
 Crooked Creek	 Two Lick Creek
 Kiskiminetas River	 Yellow Creek

Location of Indiana County in SPC 10-County Region

