








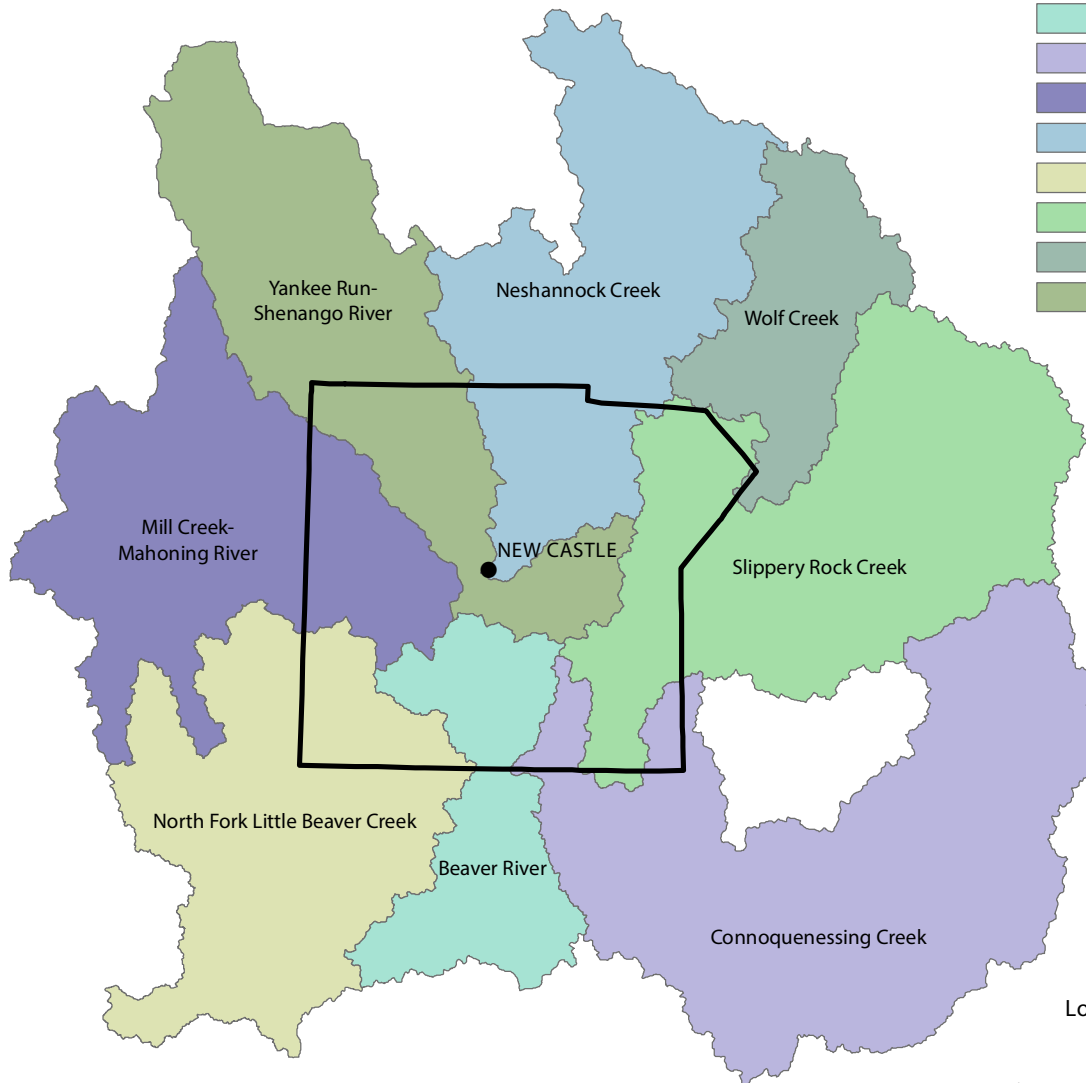


# HUC-10 Watersheds in Lawrence County, PA

Data Source: PennDOT, USDA Watershed Boundary Dataset, 2019

## Legend

-  Lawrence County
- HUC-10 Watershed Names**
-  Beaver River
-  Connoquenessing Creek
-  Mill Creek-Mahoning River
-  Neshannock Creek
-  North Fork Little Beaver Creek
-  Slippery Rock Creek
-  Wolf Creek
-  Yankee Run-Shenango River



Location of Lawrence County  
in SPC 10-County Region

