
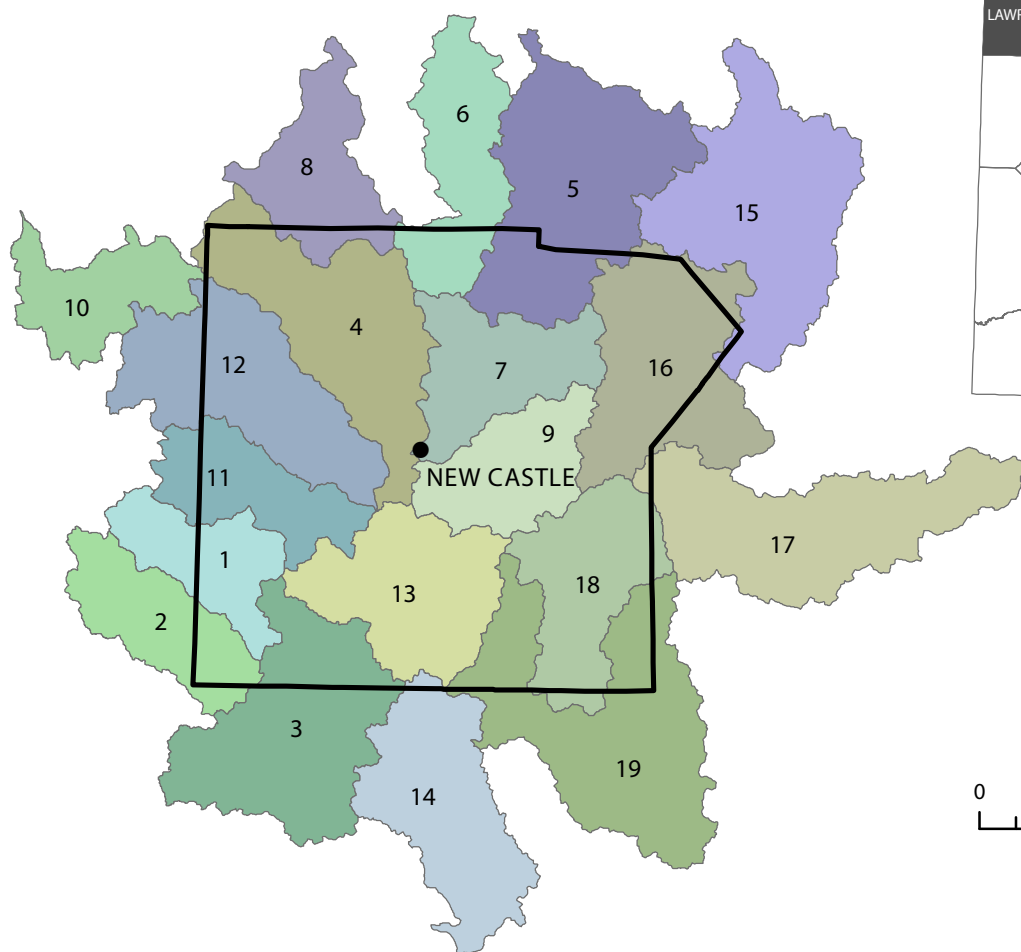
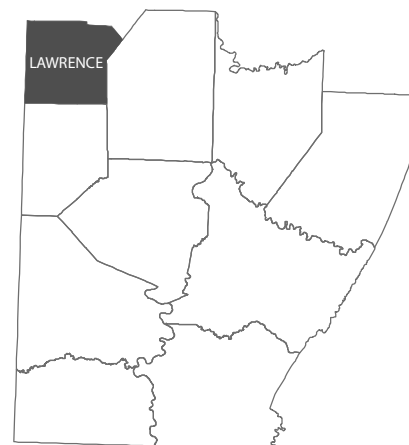


# HUC-12 Watersheds in Lawrence County, PA

Data Source: PennDOT, USDA Watershed Boundary Dataset, 2019



Location of Lawrence County  
in SPC 10-County Region



## Legend

Lawrence County

### HUC-12 Watershed Names

- |  |                                    |
|--|------------------------------------|
| 1. Honey Creek                                 | 10. Dry Run-Mahoning River         |
| 2. Headwaters North Fork Little Beaver Creek   | 11. Hickory Run                    |
| 3. Dilworth Run-North Fork Little Beaver Creek | 12. Coffee Run-Mahoning River      |
| 4. Deer Creek-Shenango River                   | 13. McKee Run-Beaver River         |
| 5. Pine Run-Neshannock Creek                   | 14. Wallace Run-Beaver River       |
| 6. Little Neshannock Creek                     | 15. Outlet Wolf Creek              |
| 7. Hottenbaugh Run-Neshannock Creek            | 16. Taylor Run-Slippery Rock Creek |
| 8. Hogback Run-Shenango River                  | 17. Lake Arthur-Muddy Creek        |
| 9. City of New Castle-Big Run                  | 18. Hell Run-Slippery Rock Creek   |
|  | 19. Camp Run-Connoquenessing Creek |