














HUC-10 Watersheds in Washington County, PA

Data Source: PennDOT, USDA Watershed Boundary Dataset, 2019

Legend

-  Washington County
- HUC-10 Watershed Names**
-  Buffalo Creek
-  Chartiers Creek
-  Cross Creek
-  Kings Creek-Ohio River
-  Muddy Creek-Monongahela River
-  Pigeon Creek-Monongahela River
-  Racoon Creek
-  Robinson Fork-Enlow Fork
-  South Fork Tenmile Creek
-  Tenmile Creek
-  Wheeling Creek



Location of Washington County
in SPC 10-County Region

