

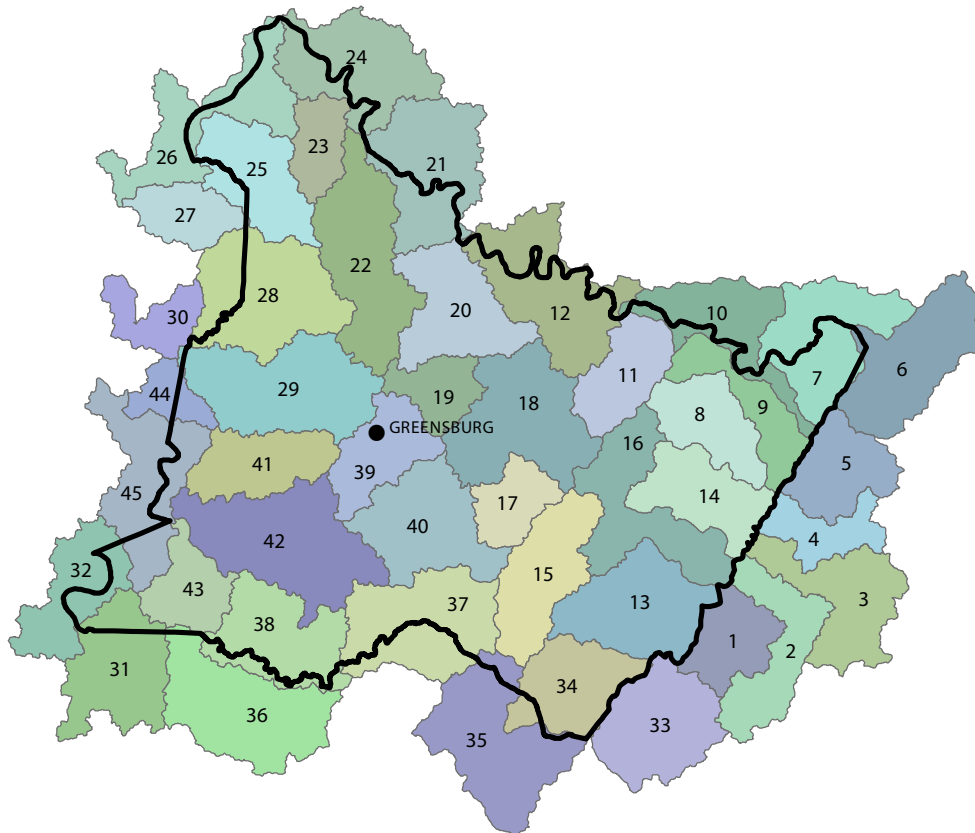


HUC-12 Watersheds in Westmoreland County, PA

Data Source: PennDOT, USDA Watershed Boundary Dataset, 2019



Location of Westmoreland County
in SPC 10-County Region



Legend

Westmoreland County	15. Fourmile Run	31. Little Redstone Creek-Monongahela River
HUC-12 Watershed Names	16. Upper Loyalhanna Creek	32. Maple Creek-Monongahela River
1. North Branch Quemahoning Creek	17. Ninemile Run	33. Laurel Hill Lake Dam-Laurel Hill Creek
2. Beaverdam Creek-Quemahoning Creek	18. Middle Loyalhanna Creek	34. Headwaters Indian Creek
3. Roaring Run-Quemahoning Creek	19. Crabtree Creek	35. Champion Creek-Indian Creek
4. South Fork Bens Creek	20. Lower Loyalhanna Creek	36. Dickerson Run-Youghiogheny River
5. North Fork Bens Creek	21. Roaring Run-Kiskiminetas River	37. Headwaters Jacobs Creek
6. Hinckston Run-Conemaugh River	22. Beaver Run Reservoir-Beaver Run	38. Jacobs Creek
7. Baldwin Creek-Conemaugh River	23. Pine Run	39. Jacks Run
8. Hendricks Creek	24. Elder Run-Kiskiminetas River	40. Upper Sewickley Creek
9. Tubmill Creek	25. Pucketa Creek	41. Little Sewickley Creek
10. Richards Run-Conemaugh River	26. Chartiers Run-Allegheny River	42. Lower Sewickley Creek
11. McGee Run	27. Plum Creek	43. Cedar Creek-Youghiogheny River
12. Stony Run-Conemaugh River	28. Haymakers Run-Turtle Creek	44. Long Run
13. Headwaters Loyalhanna Creek	29. Brush Creek	45. Pollack Run-Youghiogheny River
14. Mill Creek	30. Sawmill Run-Turtle Creek	